



School Streets Permanent Measures P104, M104 2024

Bournemouth, Christchurch and Poole Council

(Parking Regulation, On-Street Parking Places and Off-Street Parking Places) Consolidation Order 2024

(Amendment No. XX) Order 202X

Bournemouth, Christchurch and Poole Council

(Traffic Movement & Speed Limit Regulations) Consolidation Order 2023 (Amendment No.XX) Order 202X

INDEX OF DOCUMENTS ON DEPOSIT

A.	<i>Notice of Proposals</i> to make the ORDER as sent for advertisement in the Bournemouth Echo on the 19 April 2024.			
B.	A Copy of the above titled draft ORDER (map based): Bournemouth, Christchurch and Poole Council (Parking Regulation, on-Street Parking Places and Off-Street Parking Places) Consolidation Order 2024 (Amendment No. XX) Order 202X.			
	Road	Proposed Restriction	Location	Map Tile Reference
	Ashmore Avenue, BH15	No waiting and no loading at any time	Both sides immediately north of junction with Ashmore Crescent outside Nos. 29 & 32	AP7
	Ashmore Avenue, BH15	No waiting and no loading at any time	Eastern side adjacent to No. 4 Ashmore Crescent immediately south of the junction	AP7
	Ashmore Crescent, BH15	No waiting and no loading at any time	Both sides west of its junction with Ashmore Avenue for 10m	AP7
	Ashmore Crescent, BH15	No waiting and no loading at any time	Both sides east of its junction with Ashmore Avenue for 12m	AP7
	Lawson Road, BH12	Street Parking Place for the disabled Mon-Fri 8am-5pm	Eastern side opposite No. 98 Livingstone Road	AH15
	Lawson Road, BH12	Bus Stand Mon-Fri 8am-5pm	Eastern side adjacent to side of No. 96 Livingstone Road (includes order correction of waiting and loading restriction to existing site marks)	AH15
	Livingstone Road, BH12	No waiting and no loading at any time	Northern side, either side of westernmost vehicle access to Livingstone Road Junior School	AH15
	Livingstone Road, BH12	No waiting and no loading at any time	Southern side, for 35m across vehicle access to east of junction with Lawson Road	AH15
	Livingstone Road, BH12	Revoke 24-hour Street Parking Place for the disabled	Southern side, 75m west of junction with Uppleby Road	AH15
	Sylvan Road, BH12	Revoke School Keep Clear	Reduce length by 10m, east of the existing build out	AH15
	Sylvan Road, BH12	Street Parking Place for the disabled Mon-Fri 8am-5pm	Northern side, east of build out at school entrance	AH15
	Uppleby Road, BH12	Revoke School Keep Clear and propose No waiting and no loading at any time	Western side, north of junction with Livingstone Road	AH15
	St Clement's Gdns, BH1	No waiting and no loading at any time	Western side for 11m from the junction with St Clement's Road	AJ28
	St Clement's Gdns, BH1	No waiting and no loading at any time	Eastern side for 15m from the junction with St Clement's Road	AJ28
	St Clement's Gdns, BH1	No waiting and no loading at any time	Correction of order anomalies, both sides, outside No. 6 & No. 7	AJ28
	St Clement's Gdns, BH1	School Keep Clear – no stopping on entrance markings at any time	Western side for 70m outside school (to replace timed restriction and no waiting and no loading restrictions)	AJ28
C.	A Copy of the above titled draft ORDER (map based): Bournemouth, Christchurch and Poole Council (Traffic Movement & Speed Limit Regulations) Consolidation Order 2023 (Amendment No. XX) Order 202X.			
	Livingstone Road, BH12	Revoke one way	From Uppleby Road to Lawson Road	AH15
	Livingstone Road, BH12	Prohibition of Motor Vehicles	For approx. 100m, west of junction with Uppleby Road to replace section of Prohibition of Motor Vehicles	AH15
	Uppleby Road, BH12	Prohibition of Motor Vehicles except for access	North of Livingstone Road, to replace timed Prohibition of Motor Vehicles Mon-Fri 8am-9am & 2.15pm-3.30pm	AH15
D.	A Copy of the original map-based traffic ORDER being amended (static restrictions)			
E.	A Copy of the original map-based traffic ORDER being amended (traffic movement)			

The last date for representations on the Notice of Proposals is 10 May 2024. All representations and comments will be considered before deciding the

outcome. **Contact details** Traffic Team, Planning and Transport, BCP Council Civic Centre, Bourne Avenue, Bournemouth, BH2 6DY.

traffic@bcpcouncil.gov.uk

A: NOTICE OF PROPOSALS

BOURNEMOUTH, CHRISTCHURCH AND POOLE COUNCIL
(Parking Regulation, On-Street Parking Places and Off-Street Parking Places)
Consolidation Order 2024 (Amendment No. xx) Order 202x
Bournemouth, Christchurch and Poole Council
(Traffic Movement and Speed Limit Regulations) Consolidation Order 2023 (Amendment No. xx) Order 202x
Notice of Intention to Install Traffic Calming (No. 2) 2024

PROPOSALS
Bournemouth, Christchurch and Poole Council proposes to make traffic regulations to control parking, waiting, loading and movement and intends to install traffic calming features with the effects detailed in the Schedules to this Notice.

SUPPORTING INFORMATION
From 19 April 2024 a copy of this Notice, copies of plans illustrating the proposals, copies of the Draft Orders, the Statutory Reasons for the proposals and copies of the Orders being amended may be inspected online at: www.bpcouncil.gov.uk/highwayconsultations and at the Customer Services Centre, St Stephen's Road, Bournemouth, BH2 6EB (by appointment only Monday to Friday 10am to 4pm).

REPRESENTATIONS
If you wish to make representations in support of, or in objection to, the proposals please do so online at bcp.traffweb.app/traffweb/2/Haveyoursay. Alternatively, you may send them in writing, quoting reference P104 and specifying the grounds of any objection to: Traffic Team, BCP Civic Centre, Bourne Avenue, Bournemouth, BH2 6DY to arrive by 10 May 2024. Please take note that all representations received will be available for public inspection.

W Lane, Director: Planning and Transport

SCHEDULES

Bournemouth, Christchurch and Poole Council (Parking Regulation, On-Street Parking Places and Off-Street Parking Places) Consolidation Order 2024 (Amendment No. xx) Order 202x
Legend: AAT – At any time, DPP – Disabled Parking Place, NW – No waiting, NL – No loading, PMV – Prohibition of Motor Vehicles, SKC – School Keep Clear

	Road Name(s)	Proposed Restriction	Location/Description
1.	Ashmore Ave, BH15	NW/NLAAT	Both sides immediately north of junction with Ashmore Cres. outside Nos 29 & 32.
2.	Ashmore Ave, BH15	NW/NLAAT	Eastern side adj. to No. 4 Ashmore Cres. immediately south of the junction.
3.	Ashmore Cres, BH15	NW/NLAAT	Both sides West of junction with Ashmore Ave for 10m
4.	Ashmore Cres, BH15	NW/NLAAT	Both sides East of junction with Ashmore Ave for 12m
5.	Lawson Rd, BH12	DPP Mon-Fri 8am-5pm	Eastern side opposite No. 98 Livingstone Rd
6.	Lawson Rd, BH12	Bus Stand Mon-Fri 8am-5pm	Eastern side adj. to side of No. 96 Livingstone Rd (includes order correction of NW/NLAAT to existing site marks)
7.	Livingstone Rd, BH12	NW/NLAAT	Northern side, either side of westernmost vehicle access to Livingstone Rd Jnr School
8.	Livingstone Rd, BH12	NW/NLAAT	Southern side, for 35m across vehicle access to east of junction with Lawson Rd
9.	Livingstone Rd, BH12	Revoke DPP	Southern Side, 75m west of junction with Uppleby Rd.
10.	Sylvan Rd, BH12	Revoke SKC	Reduce length by 10m east of the existing build out.
11.	Sylvan Rd, BH12	DPP Mon-Fri 8am-5pm	Northern side, east of build out at school entrance.
12.	Uppleby Rd, BH12	Revoke SKC NW/NLAAT	Western side, north of junction with Livingstone Rd.
13.	St Clement's Gdns, BH1	NW/NLAAT	Western side for 11m from the junction with St Clement's Rd.
14.	St Clement's Gdns, BH1	NW/NLAAT	Eastern side for 15m from the junction with St Clement's Rd.
15.	St Clement's Gdns, BH1	NW/NLAAT	Correction of order anomalies, both sides, outside No. 6 & No. 7.
16.	St Clement's Gdns, BH1	SKC – no stopping on entrance markings AAT	Western side for 70m outside school (to replace timed restriction and NW/NL restrictions)

Bournemouth, Christchurch and Poole Council (Traffic Movement and Speed Limit Regulations) Consolidation Order 2023 (Amendment No. xx) Order 202x

	Road Name(s)	Proposed Restriction	Location/Description
1.	Livingstone Rd, BH12	Revoke one way	From Uppleby Rd to Lawson Rd.
2.	Livingstone Rd, BH12	PMV	For approx. 100m, west of junction with Uppleby Rd (to replace section of PMV Mon-Fri 8am-9am & 2.15pm-3.30pm)
3.	Uppleby Rd, BH12	PMV except for access	North of Livingstone Rd, to replace timed PMV

Notice of Intention to Install Traffic Calming Features (No. 2) 2024
Install 75mm high, 3.7m wide sinusoidal ramp (hump) across the full width of the carriageway on:
1. Ashmore Avenue outside No. 29
2. Ashmore Avenue outside No. 34 (Ashmore House)

B: DRAFT ORDER (Static Restrictions)

**Bournemouth, Christchurch and Poole Council
(Parking Regulation, On-Street Parking Places and Off-Street Parking Places)
Consolidation Order 2024 (Amendment No. XX) Order 202X**

Bournemouth, Christchurch and Poole Council ("the Council") makes the following order under sections 1, 2, 3, 4, 32, 35, 45, 46, 49, 51, 52, 53 and Part IV of Schedule 9 of the Road Traffic Regulation Act 1984 ("the Act") as amended and all other enabling powers, and after consultation with the Chief Officer of Police in accordance with Part III of Schedule 9 of the Act.

Part 1

1. Bournemouth, Christchurch and Poole Council (Parking Regulation, On-Street Parking Places and Off-Street Parking Places) Consolidation Order 2024 is hereby varied by;
 - a) The deletion from Schedule 2 thereto of the items contained in Part 2 to this Order;
 - b) The addition to Schedule 2 thereto of the items contained in Part 3 to this Order.
2. Bournemouth, Christchurch and Poole Council (Parking Regulation, On-Street Parking Places and Off-Street Parking Places) Consolidation Order 2024 as varied on divers dates and save as expressly varied as aforesaid shall continue in full force and effect.
3. The Interpretation Act 1978 shall apply to the interpretation of this Order as it applies for the interpretation of an Act of Parliament.
4. This Order shall come into operation on the XXXXXXXXXXXXXXXXXXXX and may be cited as:
Bournemouth, Christchurch and Poole Council (Parking Regulation, On-Street Parking Places and Off-Street Parking Places) Consolidation Order 2024 (Amendment No. XX) Order 202X.

Executed as a Deed by the affixing of the Common Seal

On

In the presence of

Signature

Full Name

Position

**Part 2 - (Items to be deleted)
SCHEDULE 2**






















Map tile	Revision
AH15	0
AJ28	0
AP7	0

**Part 3 - (Items to be inserted)
SCHEDULE 2**

Map tile	Revision
AH15	1
AJ28	1
AP7	1

Map Schedule Legend

Traffic Order Restriction Types

-  Bus Parking Place
-  Coach Parking Place
-  Controlled Parking Zone
-  Disabled Blue Badge Holders
-  Emergency Vehicle Parking Place
-  Limited Waiting
-  Loading Place
-  Motorcycle Parking Place
-  No Stopping on School Entrance Markings
-  Other Parking Place
-  Payment Parking Place
-  Permit Holders Only Parking Place
-  Permit Parking Area
-  Restricted Parking Zone
-  Shared Use Parking Place
-  Street Parking Place
-  Taxi Rank
-  Waiting Prohibited
-  Waiting Prohibited At Any Time
-  Waiting Prohibited with Loading Ban
-  Clearway – No Stopping At Any Time

-  Off-Street Parking Place
-  Waiting and Loading Prohibited At Any Time

Other Information

-  Bus Stand
-  Bus Stop
-  Pedestrian Crossing
-  Pedestrian Crossing Zig Zag

Note:

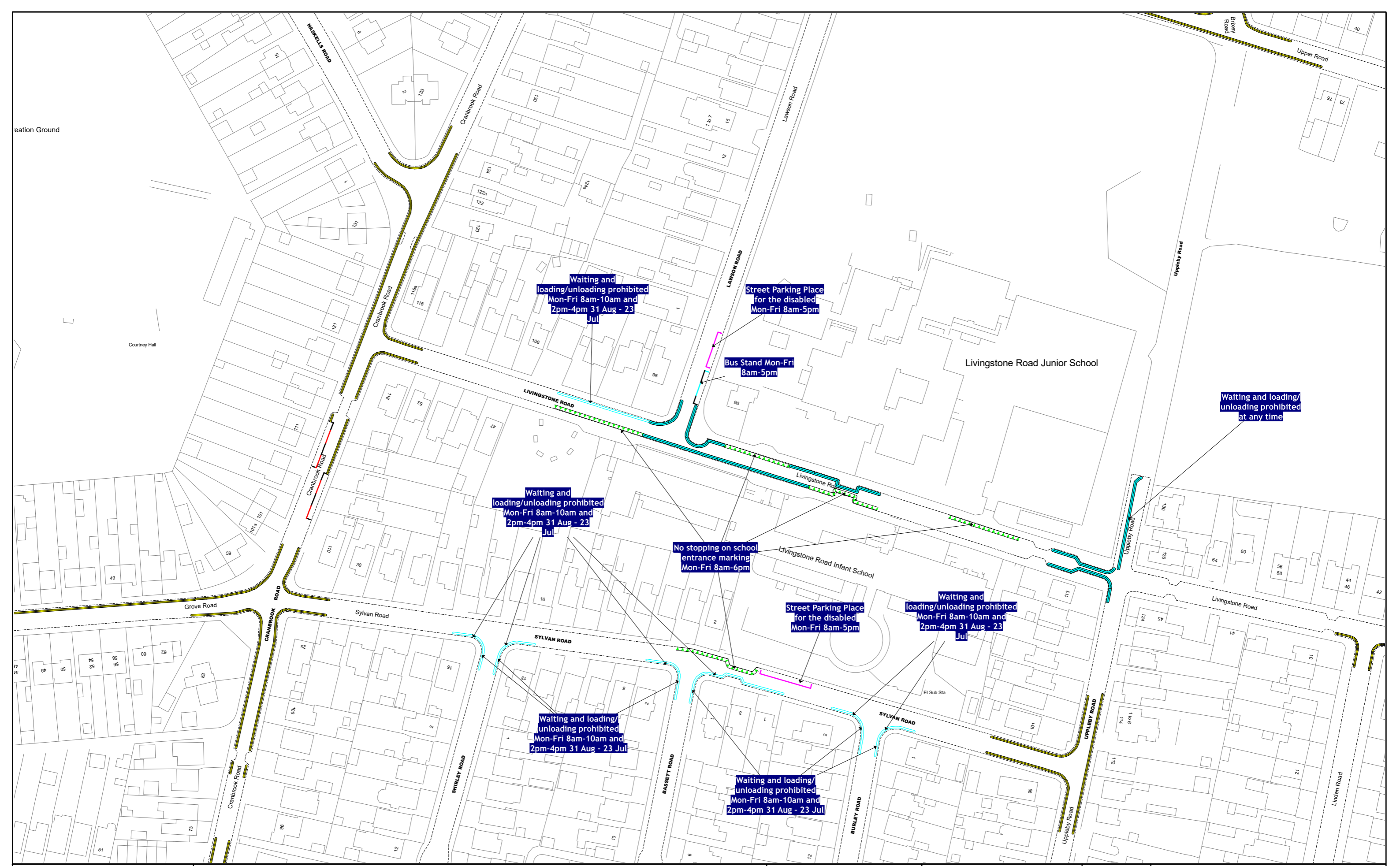
Exemptions to the restrictions shown in this legend are detailed in the preamble of the order or on the map tile in the restriction's label.



Bournemouth,
Christchurch
and Poole
Council

ORDER TITLE:

Bournemouth, Christchurch and Poole Council (Parking Regulation, On-Street Parking Places and Off-Street Parking Places) Consolidation Order 2024



Order Title:
Bournemouth, Christchurch and Poole Council (Parking Regulation, On-Street Parking Places and Off-Street Parking Places) Consolidation Order 2024

PROPOSED

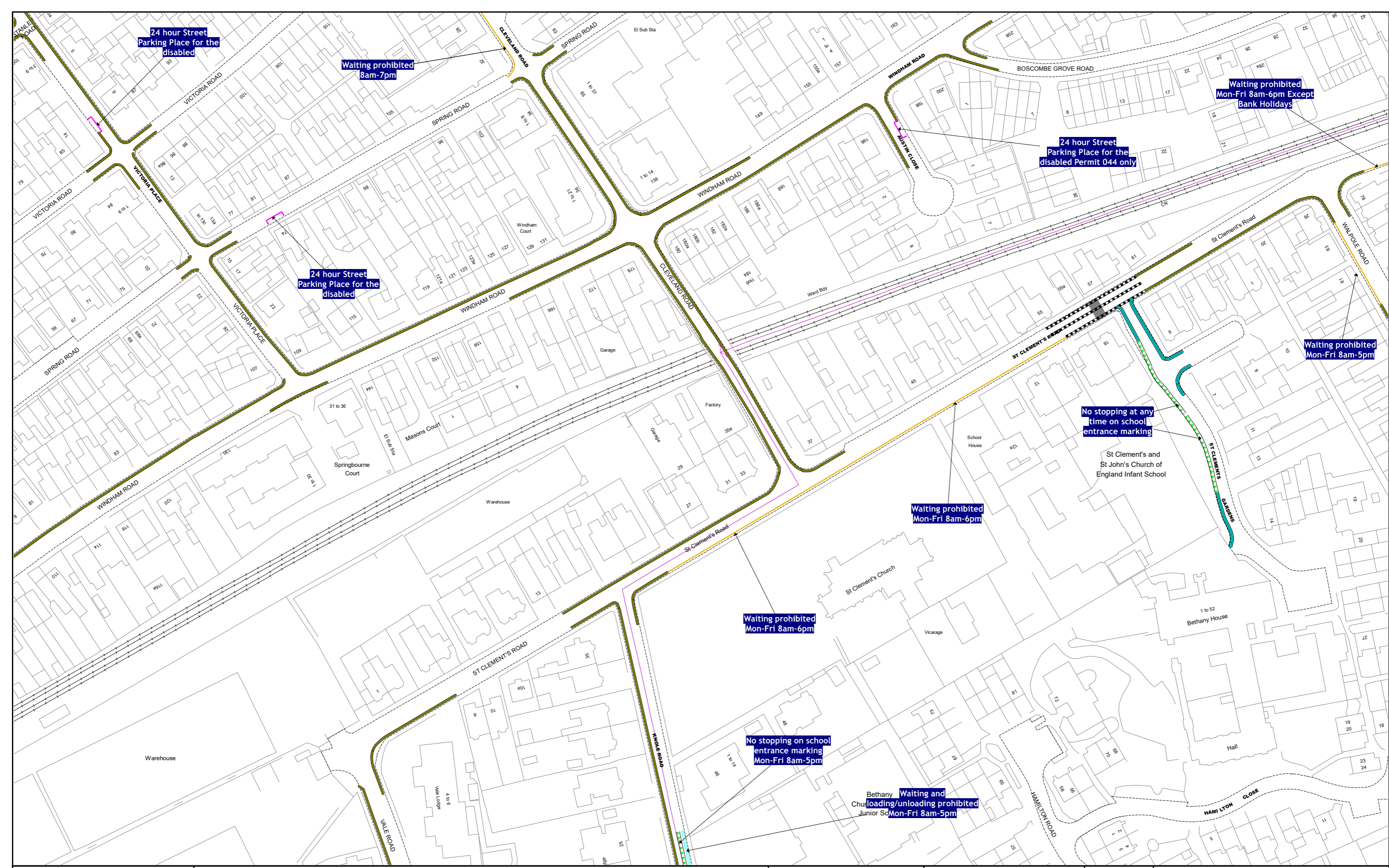
NOTE: SEE MAP SCHEDULE LEGEND FOR RESTRICTIONS DISPLAYED



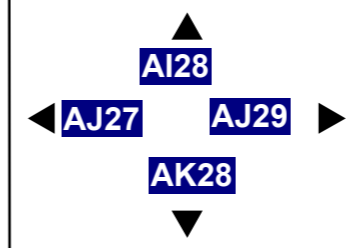
N

© Crown copyright and database rights 2024 - OS AC00008062
You are permitted to use this data solely to enable you to respond to, or interact with, the organisation that provided you with the data. You are not permitted to copy, sub-license, distribute or sell any of this data to third parties in any form.
Bournemouth, Christchurch and Poole Council
Licence No: LA0077232 2024

SCALE	1 : 1250 @ A3
DATE	19/04/2024
MAP	Tile Ref: AH15
REVISION	1

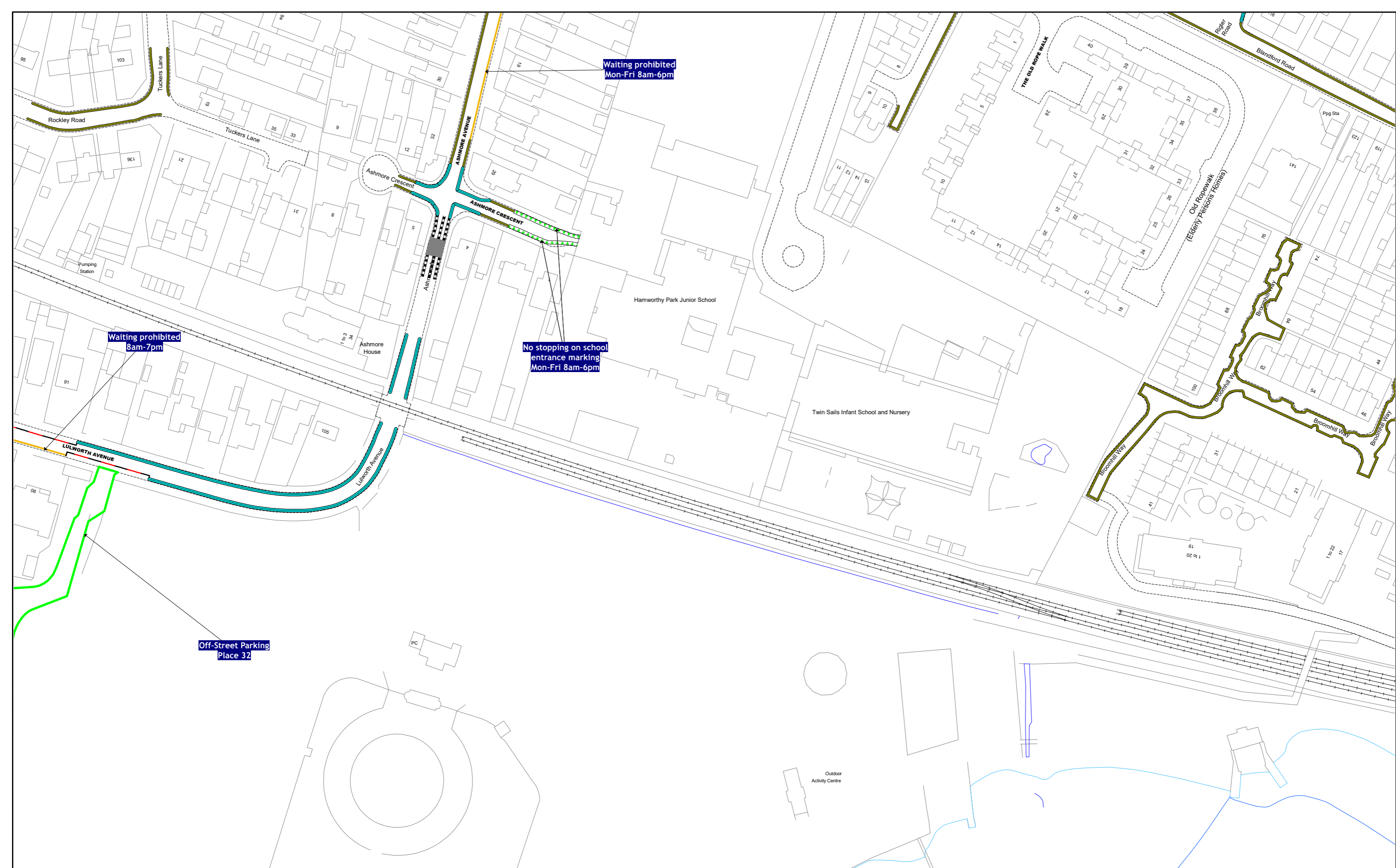


Order Title:
 Bournemouth, Christchurch and Poole Council (Parking Regulation, On-Street Parking Places and Off-Street Parking Places) Consolidation Order 2024
PROPOSED
NOTE: SEE MAP SCHEDULE LEGEND FOR RESTRICTIONS DISPLAYED

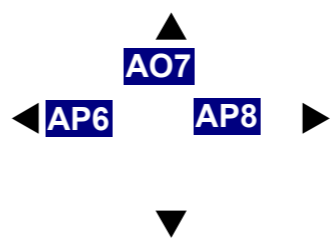


© Crown copyright and database rights 2024 - OS AC00008062
 You are permitted to use this data solely to enable you to respond to, or interact with, the organisation that provided you with the data. You are not permitted to copy, sub-license, distribute or sell any of this data to third parties in any form.
 Bournemouth, Christchurch and Poole Council
 Licence No: LA0077232 2024

SCALE	1 : 1250	@ A3
DATE	19/04/2024	
MAP	Tile Ref: AJ28	
REVISION	1	



Order Title:
 Bournemouth, Christchurch and Poole Council (Parking Regulation, On-Street Parking Places and Off-Street Parking Places) Consolidation Order 2024
PROPOSED
NOTE: SEE MAP SCHEDULE LEGEND FOR RESTRICTIONS DISPLAYED



N
© Crown copyright and database rights 2024 - OS AC00008062
 You are permitted to use this data solely to enable you to respond to, or interact with, the organisation that provided you with the data. You are not permitted to copy, sub-license, distribute or sell any of this data to third parties in any form.
 Bournemouth, Christchurch and Poole Council
 Licence No: LA0077232 2024

SCALE	1 : 1250 @ A3
DATE	19/04/2024
MAP	Tile Ref: AP7
REVISION	1

C: DRAFT ORDER (Traffic Movement)

**Bournemouth, Christchurch and Poole Council
(Traffic Movement and Speed Limit Regulations)
Consolidation Order 2023 (Amendment No. xx) Order 202x**

Bournemouth, Christchurch and Poole Council ("the Council") makes the following order under sections 1, 2 and Part IV of Schedule 9 of the Road Traffic Regulation Act ("the Act") as amended and all other enabling powers, and after consultation with the Chief Officer of Police in accordance with Part III of Schedule 9 of the Act.

Part 1

1. The Bournemouth Christchurch and Poole Council (Traffic Movement and Speed Limit Regulations) Consolidation Order 2023 is hereby varied by;
 - a) The deletion from Schedule 2 thereto of the items contained in Part 2 to this Order;
 - b) The addition to Schedule 2 thereto of the items contained in Part 3 to this Order.
2. The Bournemouth Christchurch and Poole Council (Traffic Movement and Speed Limit Regulations) Consolidation Order 2023 as varied on divers dates and save as expressly varied as aforesaid shall continue in full force and effect.
3. The Interpretation Act 1978 shall apply to the interpretation of this Order as it applies for the interpretation of an Act of Parliament.
4. This Order shall come into operation on the xxxxxxxx and may be cited as: The Bournemouth Christchurch and Poole Council (Traffic Movement and Speed Limit Regulations) Consolidation Order 2023 (Amendment No. xx) Order 202x.

Executed as a Deed by the affixing of the Common Seal

On

In the presence of

Signature

Full Name

Position

Part 2 - (Items to be deleted)

The Bournemouth Christchurch and Poole Council (Traffic Movement and Speed Limit Regulations) Consolidation Order 2023

SCHEDULE 2

Map tile	Revision
AH15	1

Part 3 - (Items to be inserted)

The Bournemouth Christchurch and Poole Council (Traffic Movement and Speed Limit Regulations) Consolidation Order 2023

SCHEDULE 2

Map tile	Revision
AH15	2

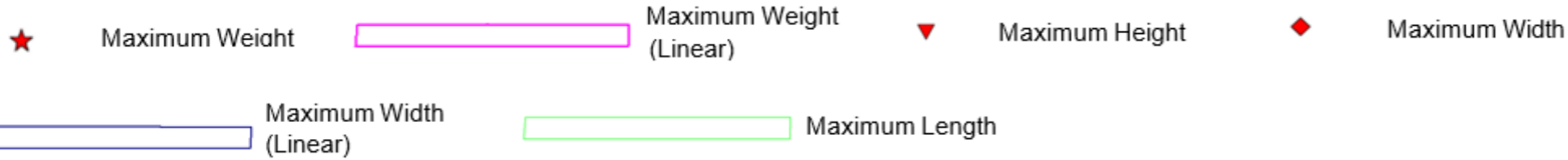
Movement Map Schedule Legend

TRO Restriction Types

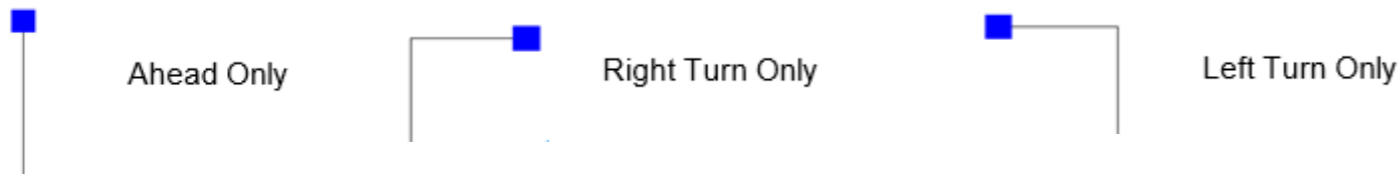
Speed Limits



Structural and Environmental



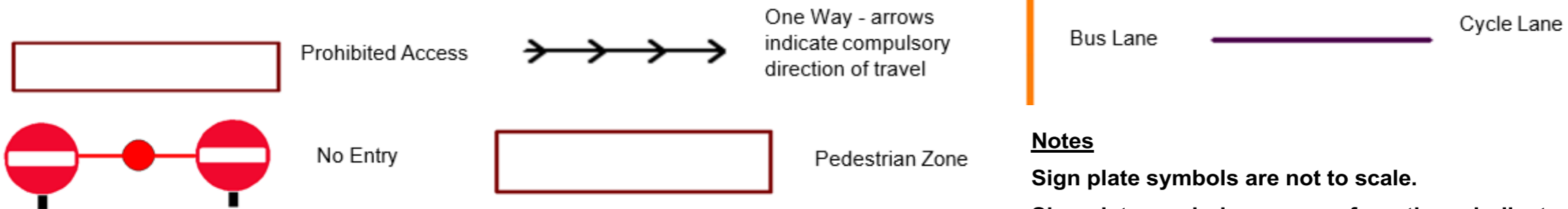
Prescribed Turns



Banned Turns



Other Types



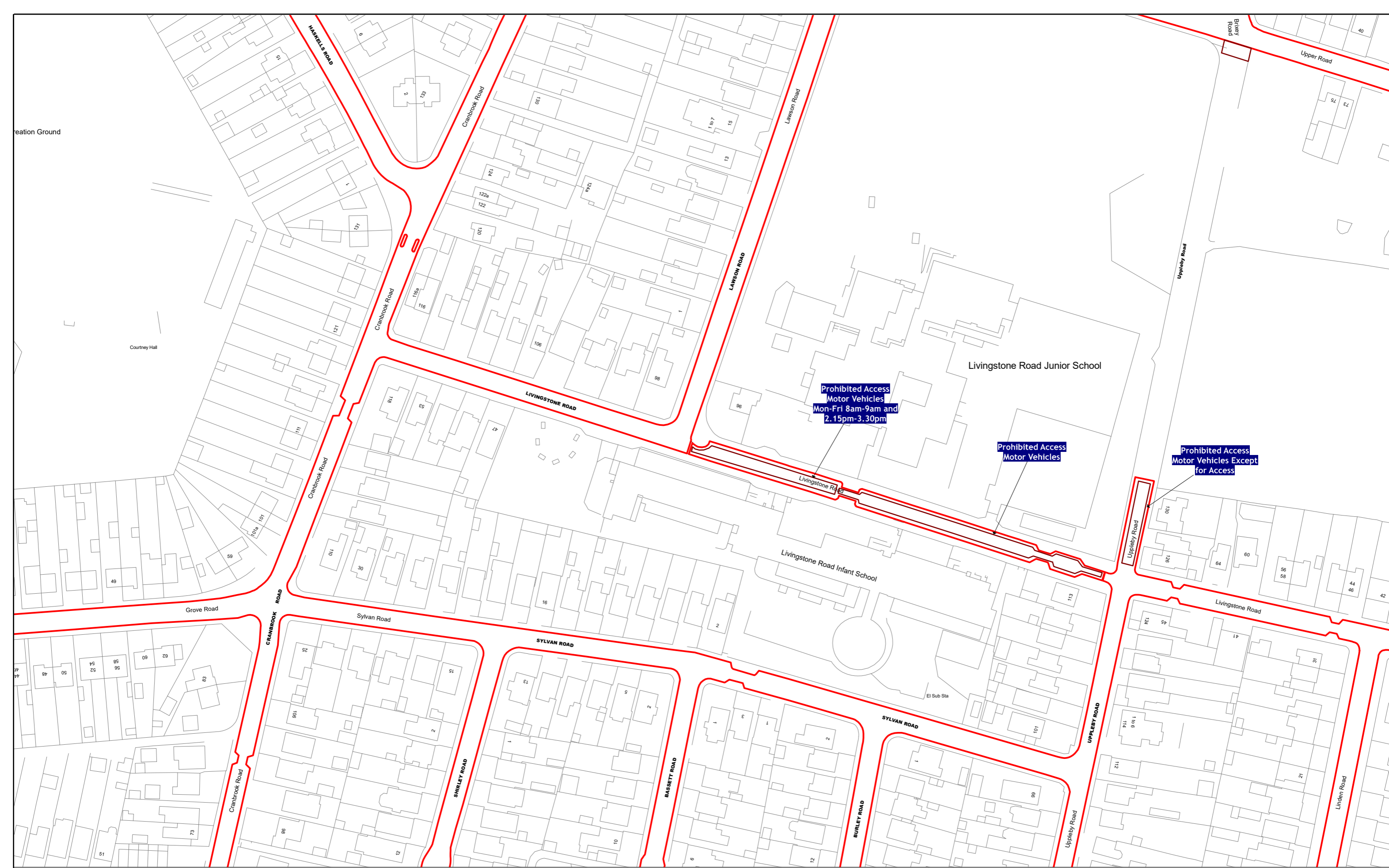
Notes

Sign plate symbols are not to scale.
 Sign plate symbols may vary from those indicated in this legend, or be omitted.
 Restriction types may have labels and/or sign plates on the map schedule to indicate restriction description. Labels with suffix (e) indicates Experimental Order item.



Order Title

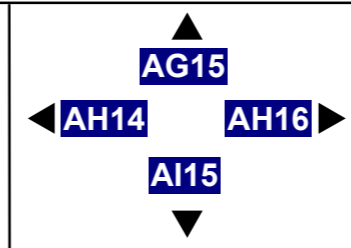
Bournemouth Christchurch and Poole Council (Traffic Movement and Speed Limit Regulations) Consolidation Order 2023



Order Title:
BOURNEMOUTH, CHRISTCHURCH AND POOLE COUNCIL
(TRAFFIC MOVEMENT AND SPEED LIMIT REGULATIONS) CONSOLIDATION ORDER 2023

PROPOSED

NOTE: SEE MAP SCHEDULE LEGEND FOR RESTRICTIONS DISPLAYED

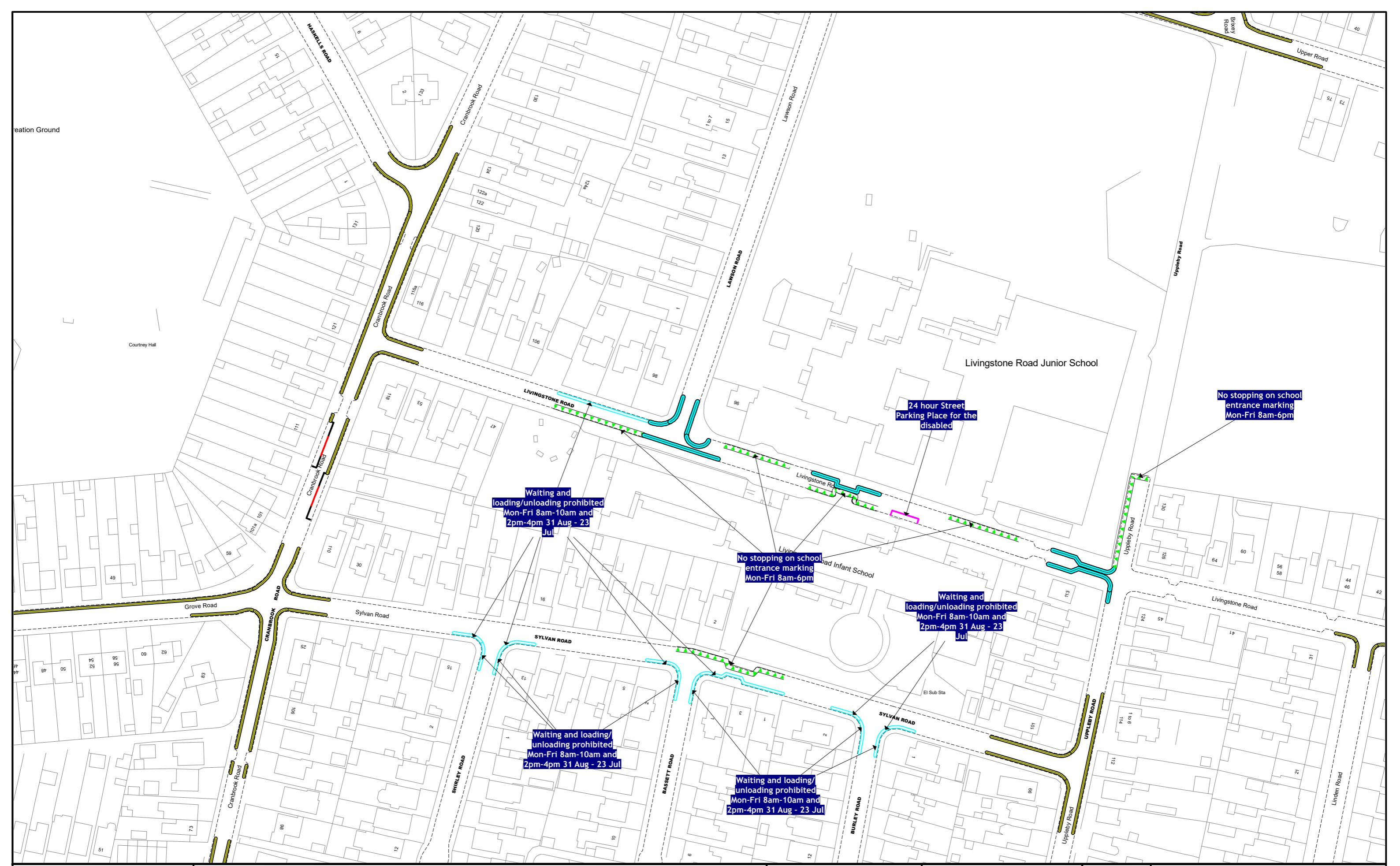


N

This map is based on Ordnance Survey material with the permission of Ordnance Survey on behalf of the Controller of Her Majesty's Stationery Office © Crown Copyright. Unauthorised reproduction infringes Crown copyright and may lead to prosecution or civil proceedings. Bournemouth, Christchurch and Poole Council Licence No: LA0077232 2023

SCALE	1 : 1250	@ A3
DATE	19/04/2024	
MAP	Tile Ref: AH15	
REVISION	2	

D: ORIGINAL ORDERS (Static Restrictions)

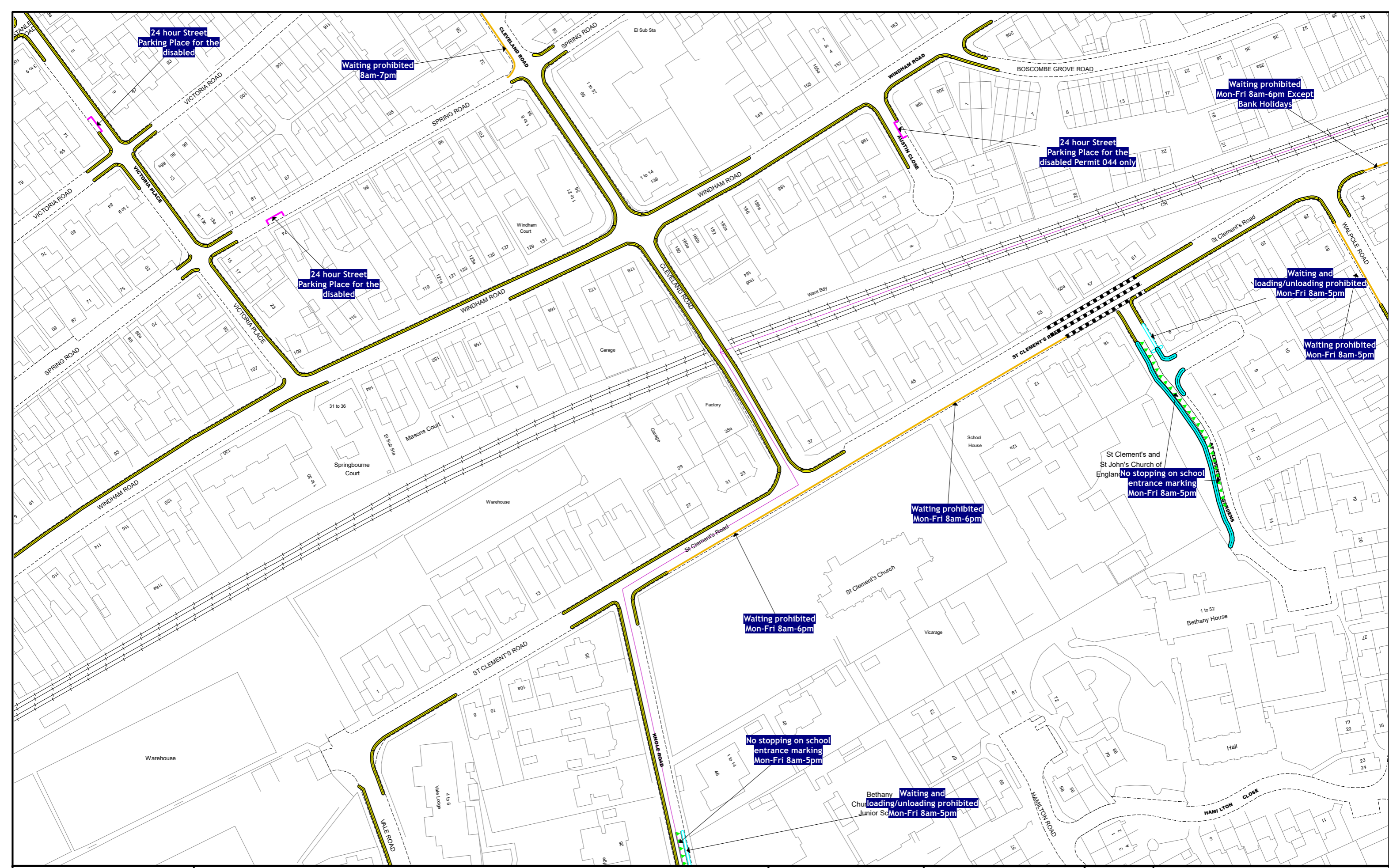


Order Title:
 Bournemouth, Christchurch and Poole Council (Parking Regulation, On-Street Parking Places and Off-Street Parking Places) Consolidation Order 2024
CONFIRMED
NOTE: SEE MAP SCHEDULE LEGEND FOR RESTRICTIONS DISPLAYED

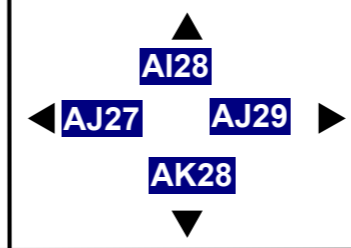


© Crown copyright and database rights 2024 - OS AC000080602
 You are permitted to use this data solely to enable you to respond to, or interact with, the organisation that provided you with the data. You are not permitted to copy, sub-license, distribute or sell any of this data to third parties in any form.
 Bournemouth, Christchurch and Poole Council
 Licence No: LA0077232 2024

SCALE	1 : 1250 @ A3
DATE	05/02/2024
MAP	Tile Ref: AH15
REVISION	0

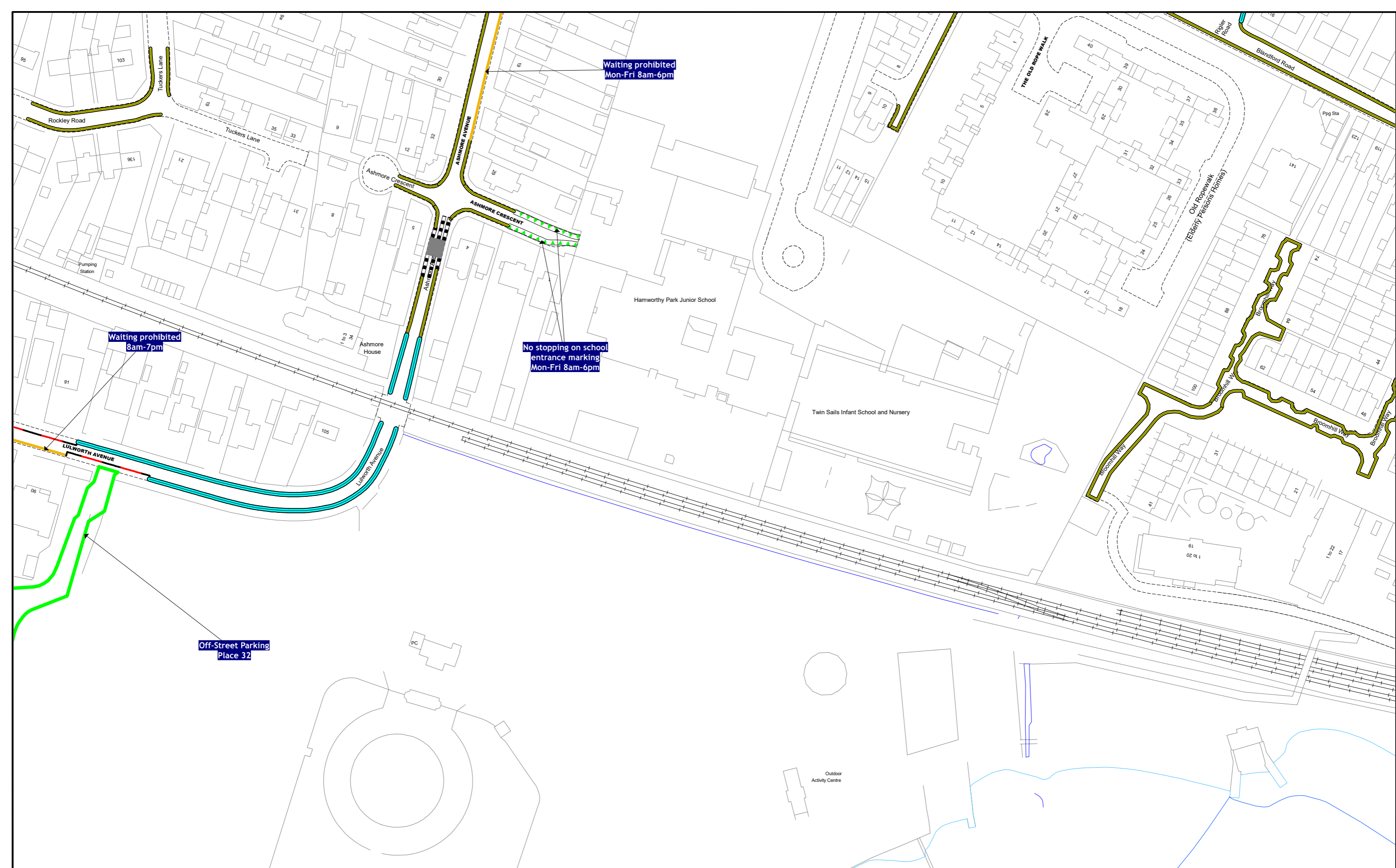


Order Title:
 Bournemouth, Christchurch and Poole Council (Parking Regulation, On-Street Parking Places and Off-Street Parking Places) Consolidation Order 2024
CONFIRMED
NOTE: SEE MAP SCHEDULE LEGEND FOR RESTRICTIONS DISPLAYED

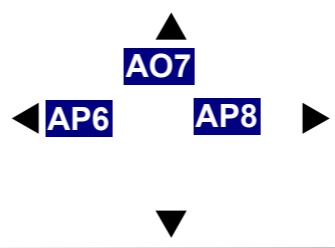


© Crown copyright and database rights 2024 - OS AC00008062
 You are permitted to use this data solely to enable you to respond to, or interact with, the organisation that provided you with the data. You are not permitted to copy, sub-license, distribute or sell any of this data to third parties in any form.
 Bournemouth, Christchurch and Poole Council
 Licence No: LA0077232 2024

SCALE	1 : 1250 @ A3
DATE	05/02/2024
MAP	Tile Ref: AJ28
REVISION	0



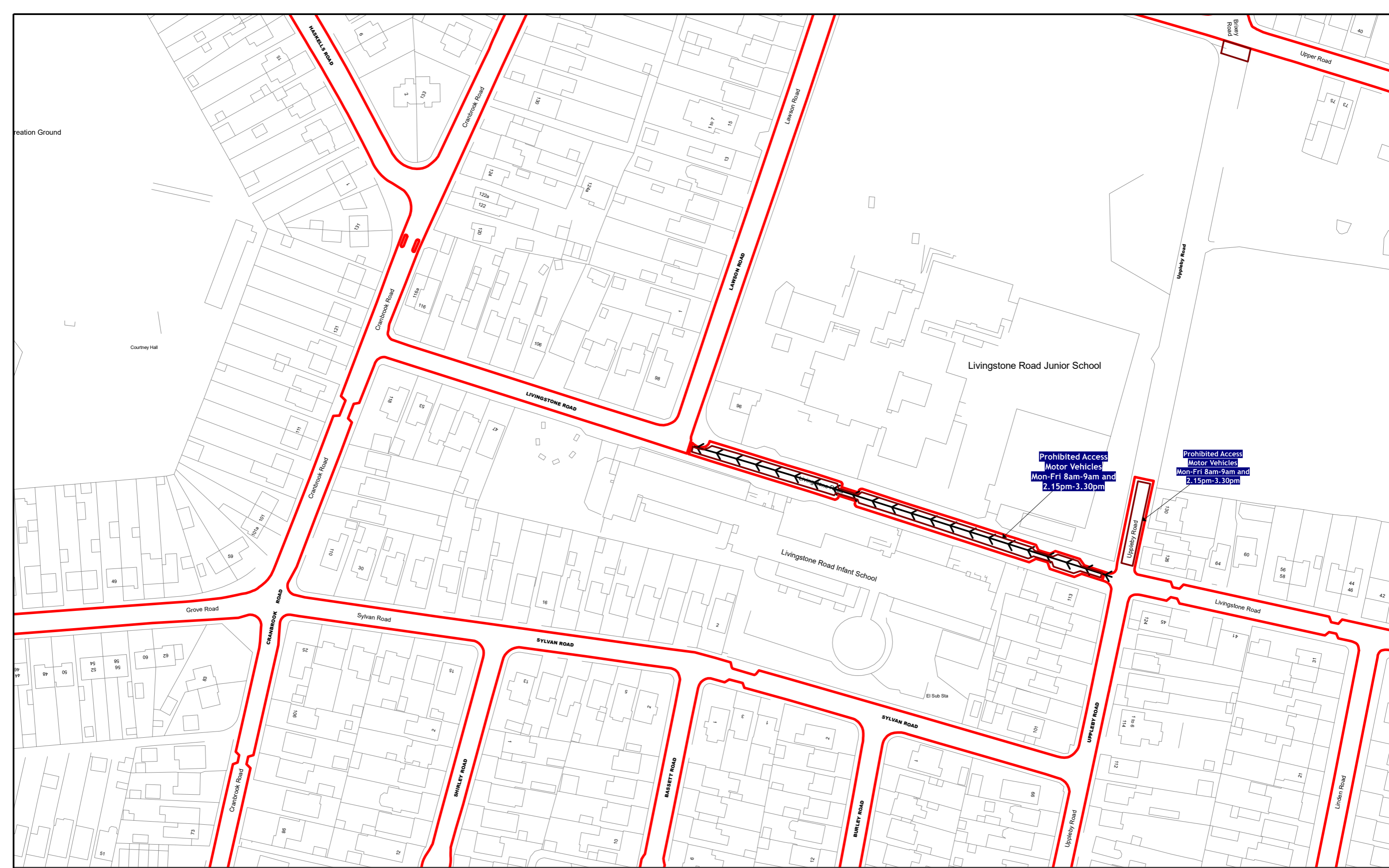
Order Title:
 Bournemouth, Christchurch and Poole Council (Parking Regulation, On-Street Parking Places and Off-Street Parking Places) Consolidation Order 2024
CONFIRMED
NOTE: SEE MAP SCHEDULE LEGEND FOR RESTRICTIONS DISPLAYED



© Crown copyright and database rights 2024 - OS AC0000808062
 You are permitted to use this data solely to enable you to respond to, or interact with, the organisation that provided you with the data. You are not permitted to copy, sub-license, distribute or sell any of this data to third parties in any form.
 Bournemouth, Christchurch and Poole Council
 Licence No: LA0077232 2024

SCALE	1 : 1250	@ A3
DATE	05/02/2024	
MAP	Tile Ref: AP7	
REVISION	0	

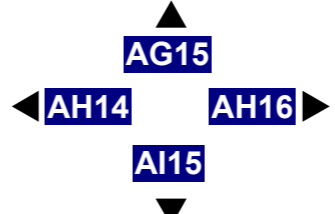
E: ORIGINAL ORDERS (Traffic Movement)



Order Title:
BOURNEMOUTH, CHRISTCHURCH AND POOLE COUNCIL
(TRAFFIC MOVEMENT AND SPEED LIMIT REGULATIONS) CONSOLIDATION ORDER 2023

CONFIRMED

NOTE: SEE MAP SCHEDULE LEGEND FOR RESTRICTIONS DISPLAYED



N

This map is based on Ordnance Survey material with the permission of Ordnance Survey on behalf of the Controller of Her Majesty's Stationery Office © Crown Copyright. Unauthorised reproduction infringes Crown copyright and may lead to prosecution or civil proceedings. Bournemouth, Christchurch and Poole Council Licence No: LA0077232 2023

SCALE	1 : 1250	@ A3
DATE	25/03/2024	
MAP	Tile Ref: AH15	
REVISION	1	

F: STATEMENT OF STATUTORY REASONS

Bournemouth, Christchurch and Poole Council as Highway Authority proposes to make the above Traffic Order in discharge of its duty under Section 122 of the Road Traffic Regulation Act 1984, "to secure the expeditious, convenient and safe movement of vehicular and other traffic (including pedestrians)", in accordance with the provisions of Section 1(1) of the Road Traffic Regulation Act 1984 for one or more of the following reasons:

- (a) For avoiding danger to persons or other traffic using the road or any other road or for preventing the likelihood of any such danger arising.
- (b) For preventing damage to the road or to any building on or near the road.
- (c) For facilitating the passage on the road or any other road of any class of traffic (including pedestrians).
- (d) For preventing the use of the road by vehicular traffic of a kind which, or its use by vehicular traffic in a manner which, is unsuitable having regard to the existing character of the road or adjoining property.
- (e) For preserving the character of the road in a case where it is specifically suitable for use by persons on horseback or on foot.
- (f) For preserving or improving amenities of the area through which the road runs.
- (g) For any of the purposes specified in paragraphs (a) to (c) of subsection (1) of Section 87 of the Environment Act 1995 (air quality)